

Lahaina Walking Tour



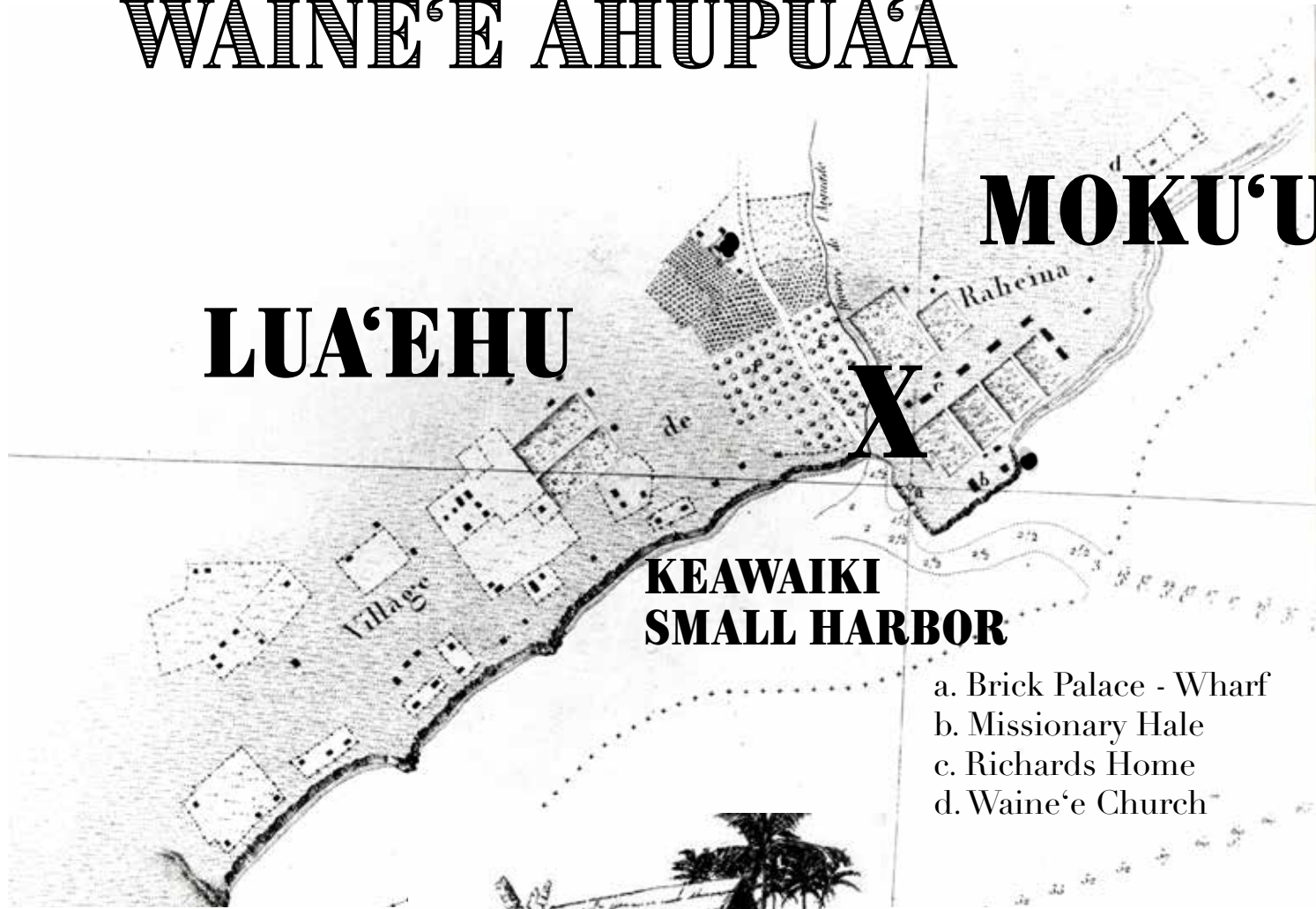
Ka'eo Decoite and Chris Cook

Lahaina in 1819 with Maui Mission 1823 Overlay
Freycinet Map Hawai'i State Archives

WAINĒ'Ē AHUPUĀĀ

LUA'EHU

MOKU'ULA



KEAWAIKI SMALL HARBOR

- a. Brick Palace - Wharf
- b. Missionary Hale
- c. Richards Home
- d. Wainē'e Church




BRICK PALACE


An aerial photograph of Lahaina, Hawaii, showing a coastal town and a large banyan tree circled in white. The town is built on a hillside overlooking the ocean. A large banyan tree is circled in white, and a white oval is drawn around it. The text "BANYAN TREE - 1873" is overlaid on the image. In the foreground, there is a marina with many sailboats and a breakwater. The text "LAHAINA 1970s" is overlaid on the bottom left of the image.

BANYAN TREE - 1873

LAHAINA 1970s




“The king’s mother [Keōpūolani], her company and Mr. Loomis, Mr/Mrs Richards, Mr/Mrs Stewart, Betsy Stockton and Wm. Kamohoula embark on the Barge [Ha’aheo o Hawai’i, *ship on right*] for Maui to set up a mission....they prayed and sang together at the mission house. Then to the Brig, where joined by Karaimoku, a careful and trusty master who assumes command of the Brig in this expedition. King, queen and others assembled on deck to pray, sing a hymn in Hawaiian and listen to Ellis prayer in Hawaiian as well.” (*Journal of the Sandwich Islands Mission on departure for Maui, May 28, 1823*)



“You have built two houses for the missionaries and one large meeting-house, and now you are about building a school-house....” A Lahaina chief to Keōpūolani in summer 1823. The school-house would be Betsey Stockton’s, with ten students, the first palapala school for maka‘āinana in Hawai‘i.

(from Memoirs of Keopuolani by William Richards)

Drawing by Maui Missionary Charles S. Stewart, from Private Journal of a Voyage to the Pacific Ocean and Residence at the Sandwich Islands in the Years 1822 1823 1824 and 1825 (version [1st ed.] New-York: John P. Haven.




The pioneer Lahaina missionary compound, located just feet from the edge of the beach, faced out to 'Uo, a premier surfing wave. Here Hawaiian surfers enjoyed the sport of "surf-swimming" as a community activity. John R. K. Clark in *Hawaiian Surfing: Traditions from the Past*: "Of all the traditional surf sites on Maui, the most famous was 'Uo..."

Surf board, a bathing scene, Lahaina, James Gay Sawkins 1806-1878
National Library of Australia




**2ND CO. JUBILEE BANYAN TREE
PLANTED 1873 BY W. O. SMITH**



**WAINÉ'E CHURCH - MOKU'ULA ISLE
MOKUHINIA POND**



Royal Tombs of Keōpūolani and Kaumuali'i



**Rev. William
Richards
Grave
*Waine'e
Cemetery***

**Harriet
Kawahinekipi
Kaumuali'i
Meek**

***Maria
Lanakila
Catholic
Church***

